








-  Existing double yellow lines to remain
-  Proposed Permit Parking
-  Current No Entry Location
-  Proposed No Entry Location
-  One way (indication of traffic flow only)
-  Protective Entrance Marking
-  Existing school keep clear to be made mandatory (Mon-Fri 8am to 4pm)



ENVIRONMENT AND
TRANSPORT DEPARTMENT

ANN CARRUTHERS
DIRECTOR

HIGHWAYS & TRANSPORT
COMMISSIONING SERVICE

LOWER CHURCH STREET/SOUTH STREET
ASHBY-DE-LA-ZOUCH

TITLE:
PROPOSED PERMIT PARKING SCHEME,
NO ENTRY RE-LOCATION & MANDATORY
SCHOOL KEEP CLEAR

DRAWING NUMBER	SCALE
TM4471/T1/1	NTS
PREPARED BY: Z NOVARKA	DATE: JAN 2018
CHECKED BY: G NEAT	SIZE: A3
APPROVED BY: A HOPKINS	CORR. FILE:

COUNTY HALL * GLENFIELD * LEICESTER * LE3 8ST
Tel: 01163 050001 * Fax: 0116 3050006

E-Mail address: customerservices@leics.gov.uk
Website: www.leicestershire.gov.uk

DISCLAIMER:
RESTRICTIONS NOT SHOWN ON THIS PLAN WILL NOT CHANGE
THIS PLAN IS FOR GRAPHICAL REPRESENTATION ONLY AND
DOES NOT FORM PART OF THE FINAL LEGAL ORDER

MAPINFO (C) Leicestershire County Council
© Crown copyright and Database Right 2018. Ordnance Survey 100019271.
Published 2018.



This page is intentionally left blank